4/4/2013

TSXV: CCD

DISCLOSURE STATEMENT

cascaderocopper

SALTA EXPLORACIONES S.A.

This presentation contains forward looking geological concepts, deposit and discovery expectations

We seek safe harbor

COUNTRIES WITH CASCADERO EXPLORATION PROJECTS

cascaderocopper

British Columbia
Au-Cu Porphyry
Gold Fields can earn 75%
$15 million over 4 years

Ontario
Swayze, Sudbury
Gold Properties

Argentina 50%
12 Projects North
Western Argentina
180,000 Has

MANAGEMENT AND DIRECTORS

cascaderocopper

- **Bill McWilliam (President, Director):** Bill has experience in the securities industries in research, corporate finance, underwriting capacities, consulting with a focus on the resource sector. He has also managed exploration programs for junior companies in Newfoundland, Mexico, Canada and Argentina. Bill is responsible for the principal direction and the day-to-day operations of Cascadero.

- **Brian F. Causey B.Comm., CA (Director)** : Brian is a former partner at KPMG and is currently vice-president of Project Finance at Hunter Dickinson Inc. www.HDIMining.com

- **Michael Denega (Director):** Presently a personal and corporate tax consultant including mergers, acquisitions, financial restructuring and corporate reorganizations. From 1978 to 1997 Senior Tax Partner for an international accounting firm.

- **John G. Haag (Director):** Chartered Accountant from 1975 to 2003 for an international accounting firm. Currently an Independent Financial Consultant from 2003 to present.

- **Julio L. Carvalho (Director):** Julio is a director of Rio Grande Mineracao S.A., and former president of Peak Gold Ltd.; former director of Goldcorp S.A., Mineracao Onca Puma Ltda, Rio Tinto Brazil Ltda, and Yamana. Currently Executive Vice President, Central and South America, of Goldcorp Inc and President of Rio Novo Gold (RN-TSX)

- **Juvenal Mesquita (Director):** Juvenal is a director of Yamana, former president of Mineração Santa Elina S/A, in Brazil and is a director of Santa Elina Mines Corp. He has over 30 years experience in the mining industry.

- **Jim Clucas (Director):** Jim started his career in mining with INCO (Thompson, Manitoba). He is co-founder and director of Int Nickel Ventures (TSXV: INV), director of Great Bear Resources, director of North American Nickel, and president and director of Search Minerals Ltd (TSXV: SMY).

- **Raul Chocobar (Chief Geologist):** Raul is a director and VP-Exploration of Salta Exploraciones SA with ten years experience in Argentina with Minera Aguilar (Glencore, CH) and Salta Exploraciones. Raul is also a pre-doctoral geology candidate.

ADVISORY BOARD

cascaderocopper

- **Peter Barnes: (BSc., Economics, Hull, England)**
- **Mark Fedikow: (PhD., P. Geo, Australia)**
- **Ivan Petrinovic: (PhD., P.Eng, Buenos Aires)**
- **George H. Gale: (PhD., P. Geo, Nfld)**
- **David Trueman: (PhD., P. Geo, Economic Geology, Manitoba)**

NORTH WESTERN ARGENTINA

cascaderocopper

Property Portfolio

- **Current focus : Taca Taca Mineral District**
- **Current focus : Santa Rosa Porphyries**
- **Current focus : Taron Rare Metal Deposit**
- **Current focus : Sarita Este Gold Prospect**
- **Current focus : Oculto Silver/Gold + Base Metals**
- **Commodity focus : copper-gold-moly-silver-rare metals**
- **Deposit focus : large-scale open pit**
- **Operating Costs: low-cost bulk mineable**
- **Infrastructure: power, rail, ocean post, highway, water**
- **Low population, open range, low vegetation**

LOCATION AND INFRASTRUCTURE

cascaderocopper

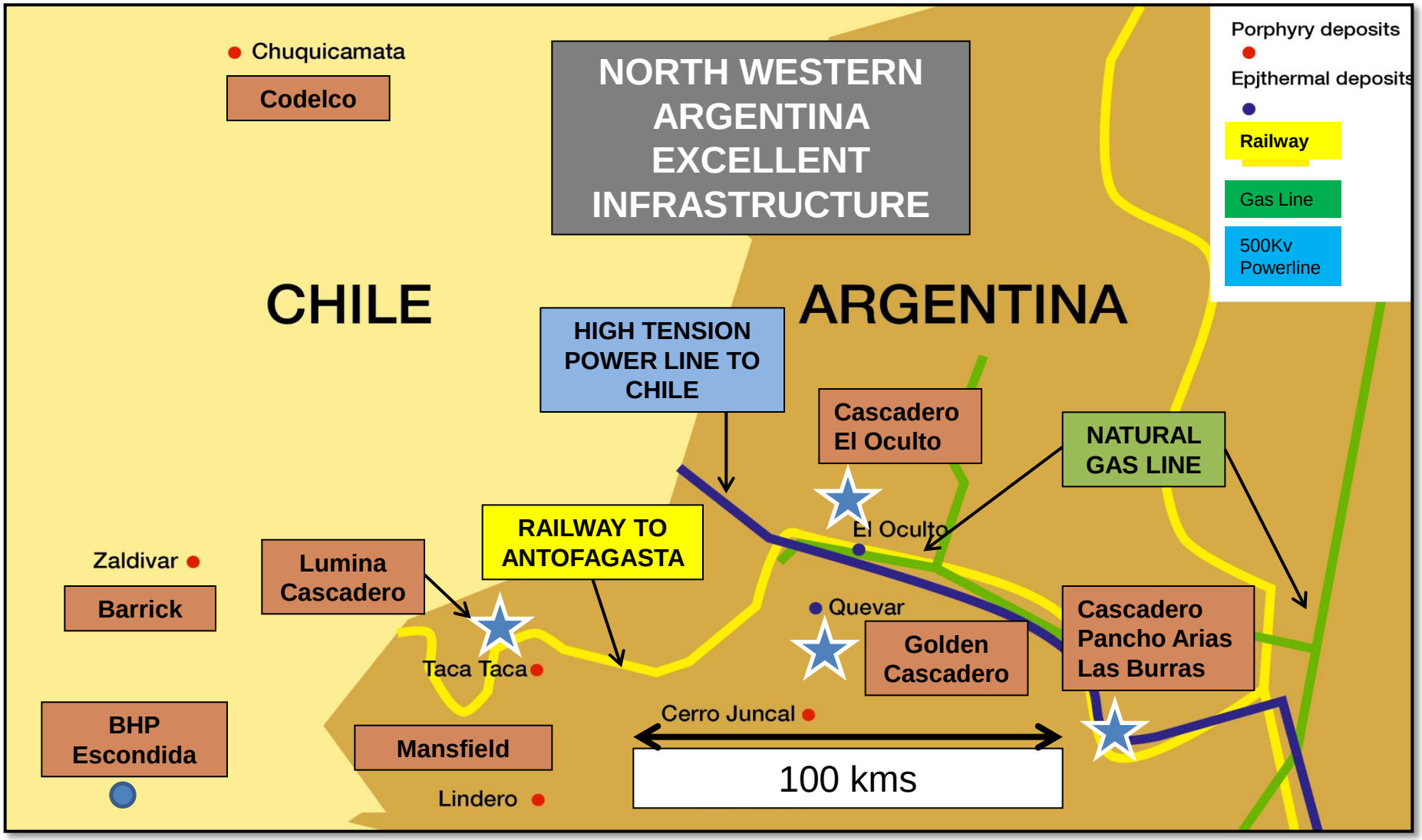

Taca Taca Area- Satellite Photo

cascaderocopper

Figure 7-1: Taca Taca Colour Anomaly on a Satellite Image

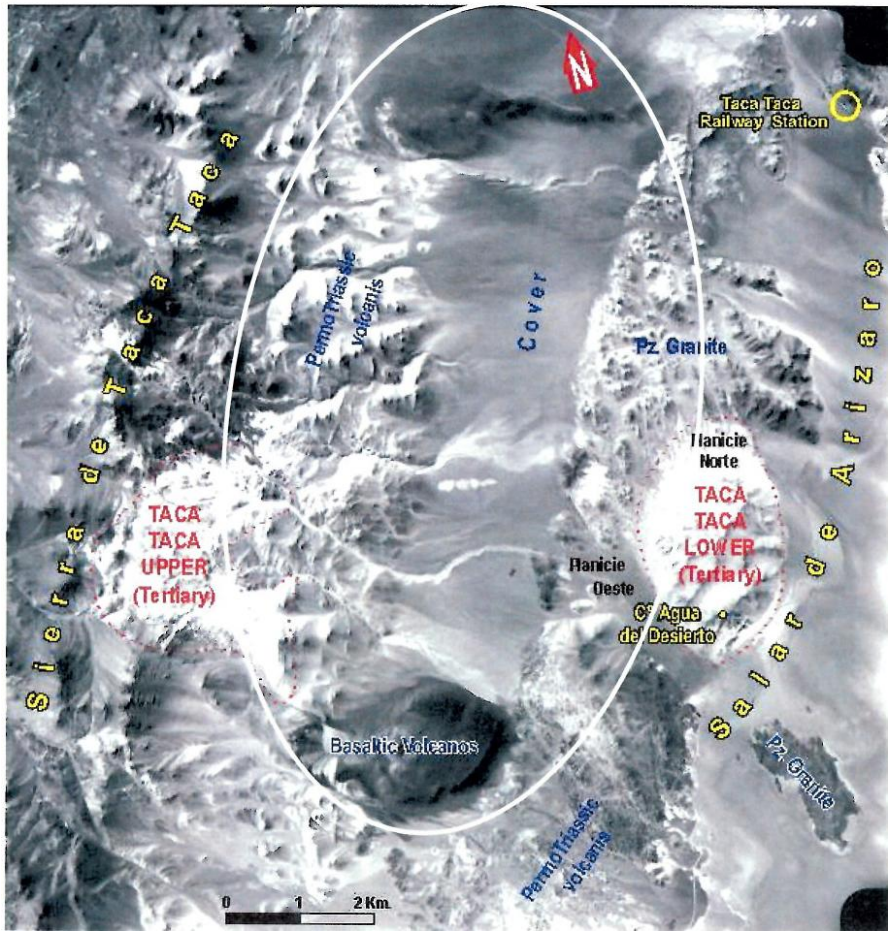

TACA TACA CLAIM POSITION

cascaderocopper

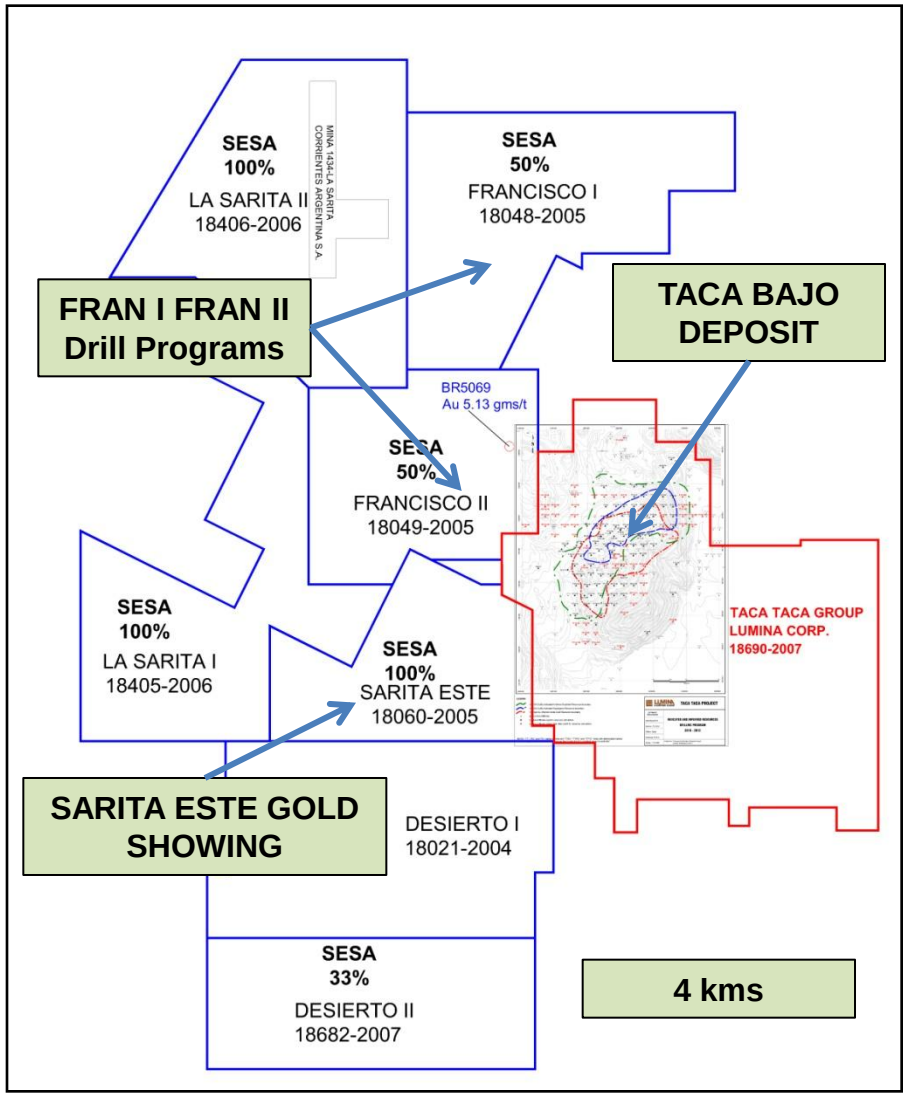

Cascadero's 50% owned subsidiary owns nine claims (8,686 hectares) that adjoin Lumina Copper's Taca Bajo to the west

Salta has completed exploration on three properties along the Taca Bajo western boundary.

The properties have gold – copper veins and high-potential to host Cu-Au-Mo porphyry deposits porphyry and high-grade supergene copper deposits

Sarita Este has potential for an open pit high-grade gold base metal deposit

LOCATION OF CORRIENTE TACA TACA CLAIMS WITH FRANCISCO I - II in YELLOW

cascaderocopper

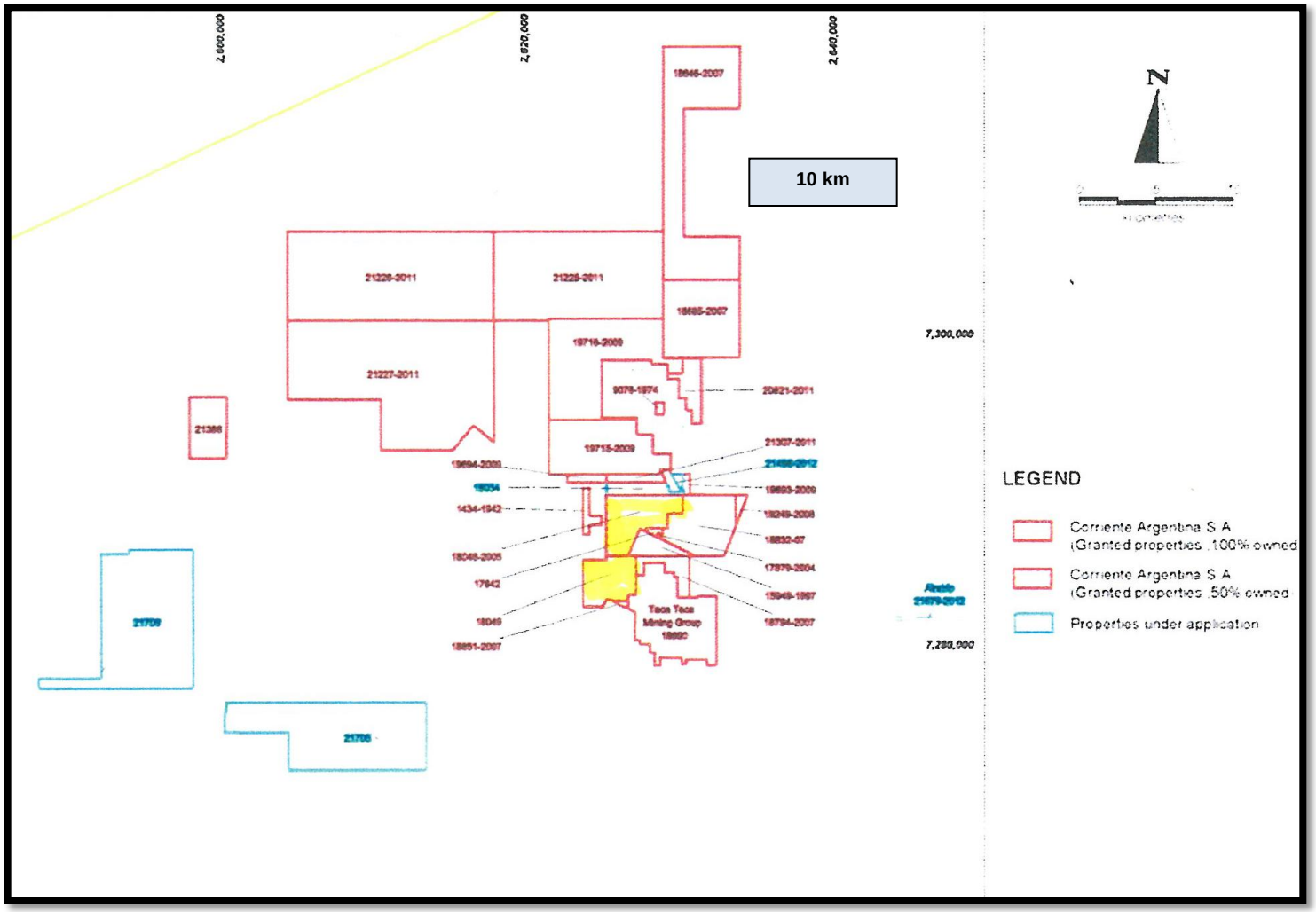

Francisco I and Francisco II Drill Hole Locations

cascaderocopper

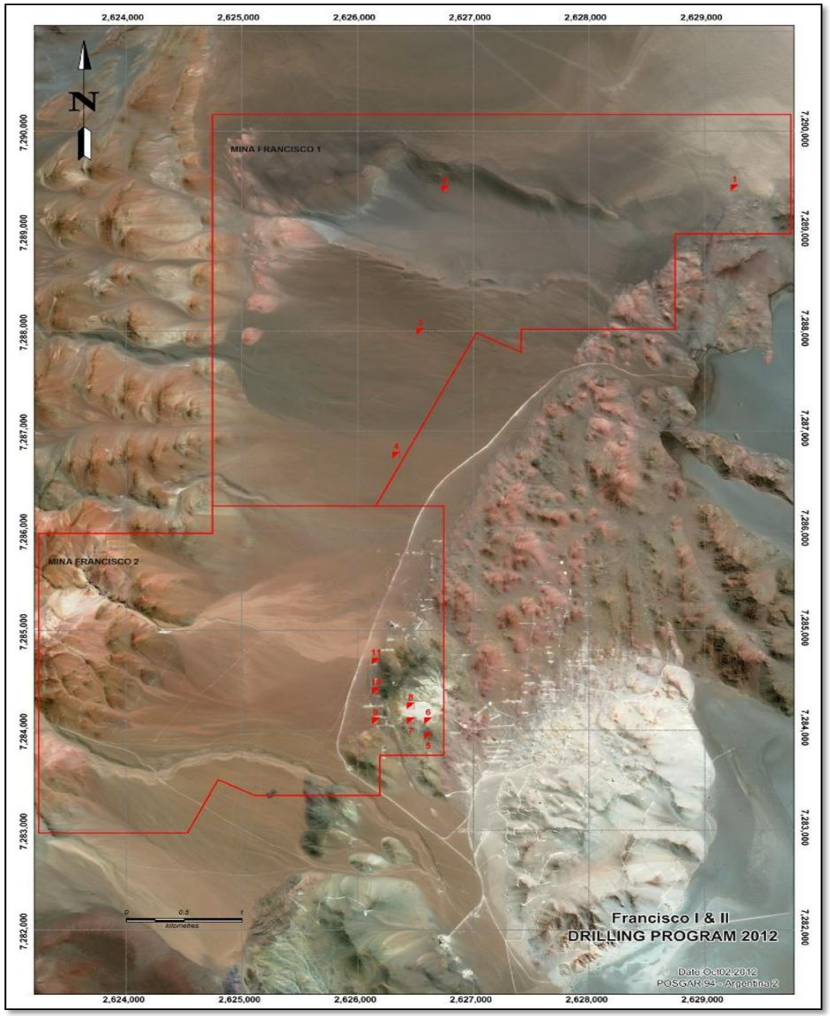

SARITA ESTE HIGH-GRADE GOLD SHOWING

cascaderocopper

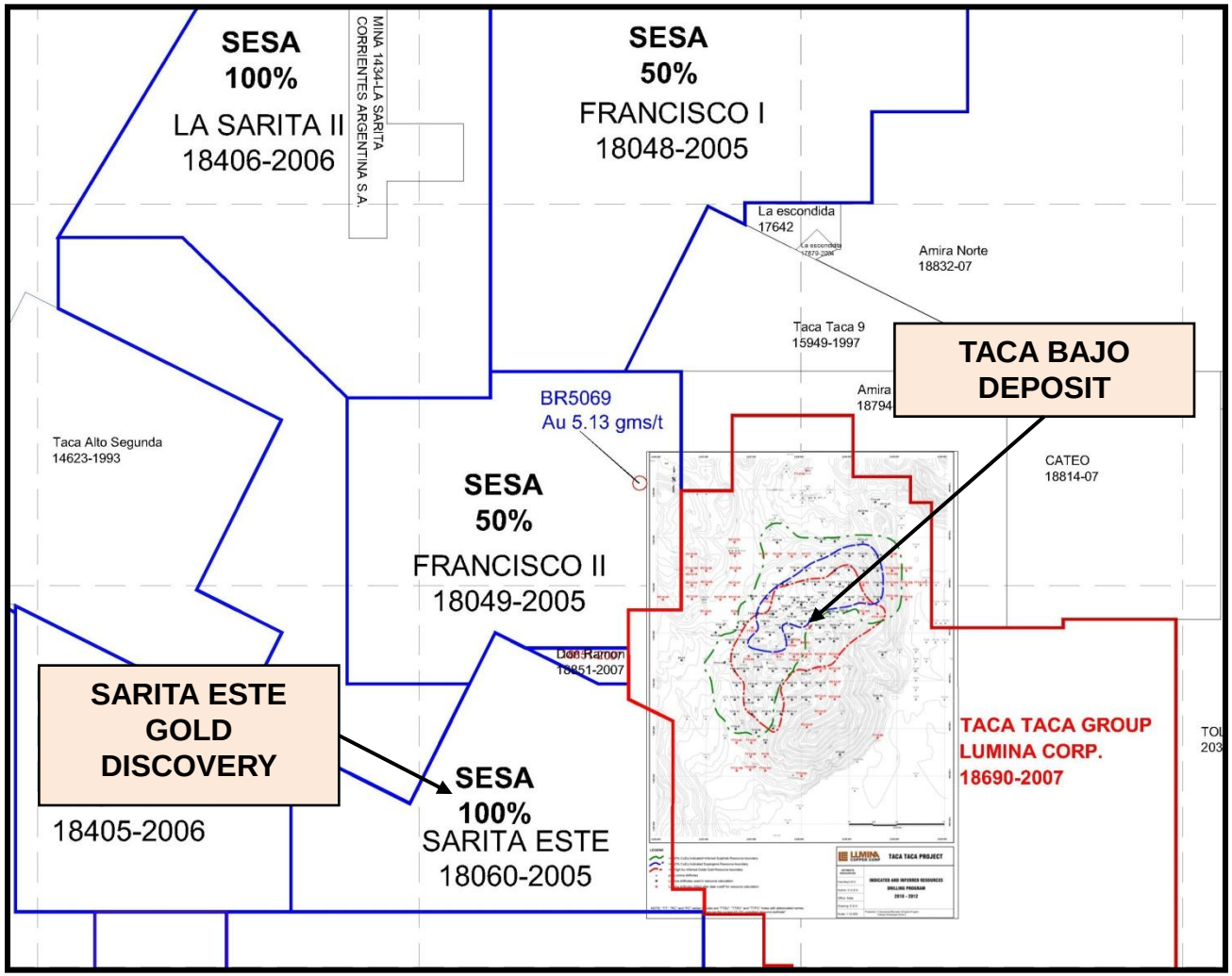

SARITA ESTE ALTERATION ZONE

cascaderocopper



The Sarita Este mineralized and altered zone is exposed over a 3 kms by 2 kms area. It adjoins Taca Taca to the immediate west and is related to the same north south structures that control the alteration and mineralization. The geochemistry of the showing supports the view that it represents a buried gold bearing base metal system.

SARITA ESTE TRENCH

cascaderocopper

Trench One displays an alteration pattern that is commonly related to porphyry systems. Very high grade gold values (>100 g/t) are associated with the orange coloured hi-sulphidation alteration

SARITA ESTE GOLD ASSAYS

cascaderocopper

The assays are a composite from three trenches, which were taken from the discontinuous hi-sulphidation altered zones in the trenches.

Number of Samples	From Au g/t	To Au g/t	Low Assay Au g/t	High Assay Au g/t	High Assay Au Oz/tn
14	0.005	1.0	0.005	0.7	0.02
4	1.01	5.0	2.0	3.3	0.15
7	5.01	10.0	5.4	9.9	0.29
5	10.01	30.0	10.5	28.0	0.89
2	30.01	100.0	42.7	48.1	2.92
3	100.01	162.6	131.1	162.6	4.75
35					

SANTA ROSA GROUP IP GEOPHYSICS

cascaderocopper

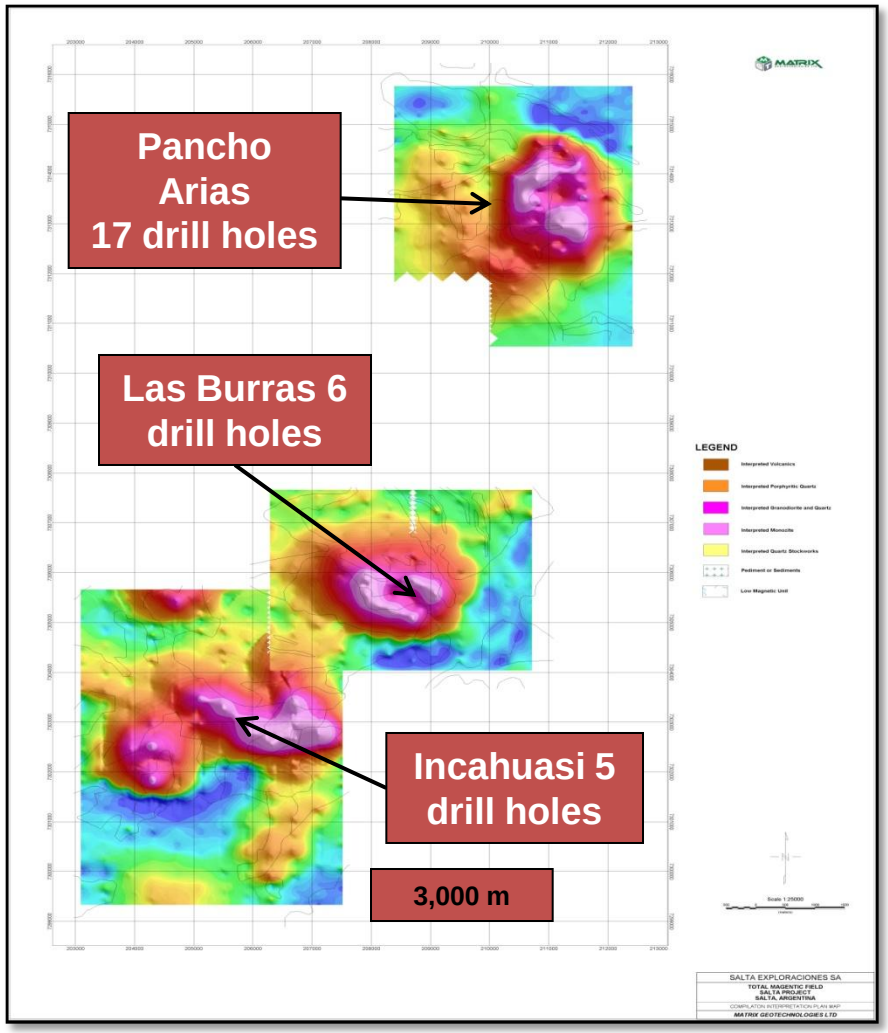

Size and Relative Location of the PANCHO ARIAS DISTRICT Chargeability Anomalies Surface IP Profile

PANCHO ARIAS A-A & B-B X- Sections

cascaderocopper

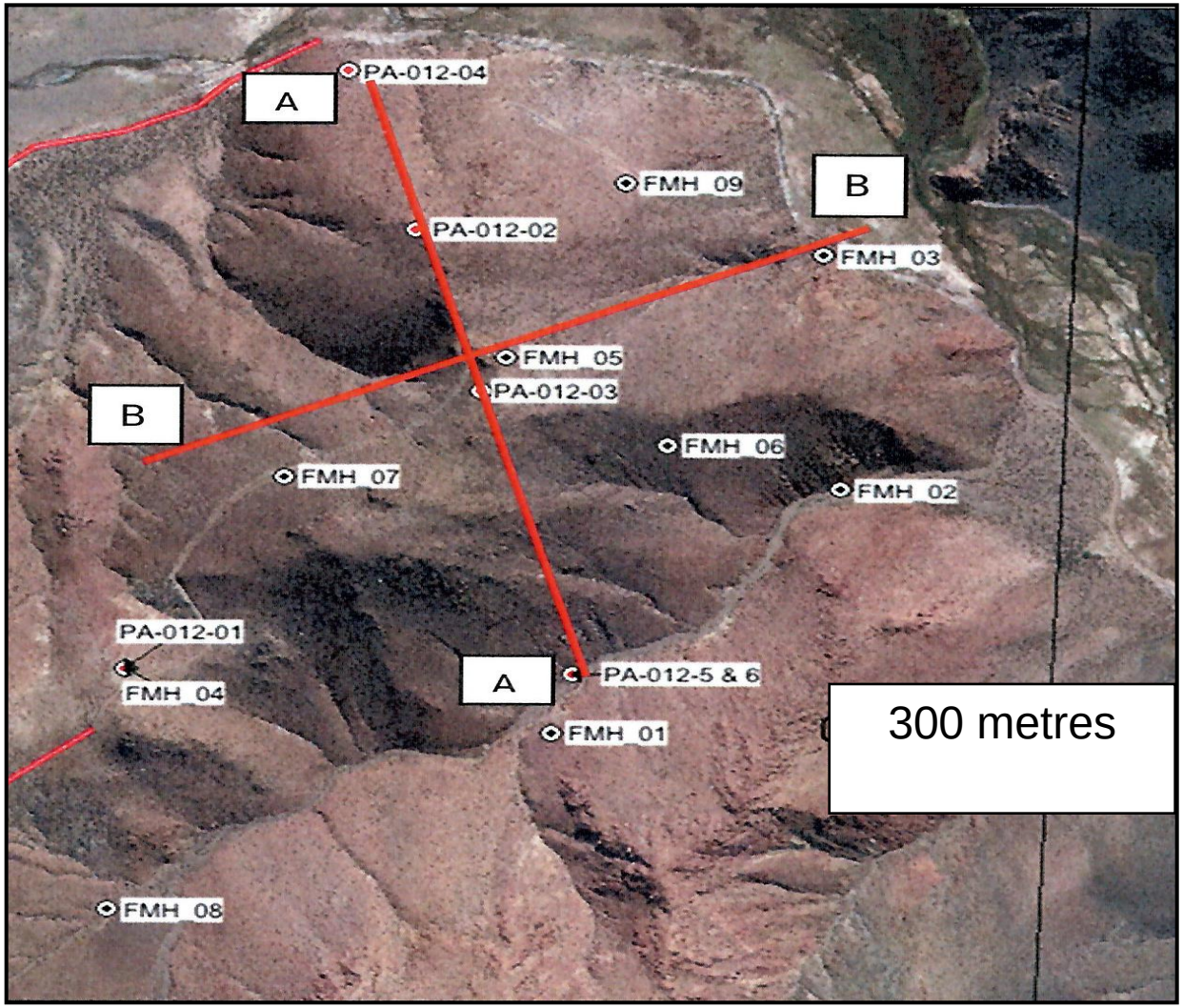

The 2012 Pancho Arias drill program outlined a high-grade molybdenum zone ~800 X ~800 metres to a depth of ~375 metres. It is open to the north, west , south and to depth. Potential open pit tonnage ~600 million tonnes.

PANCHO A to A CROSS SECTION

cascaderocopper

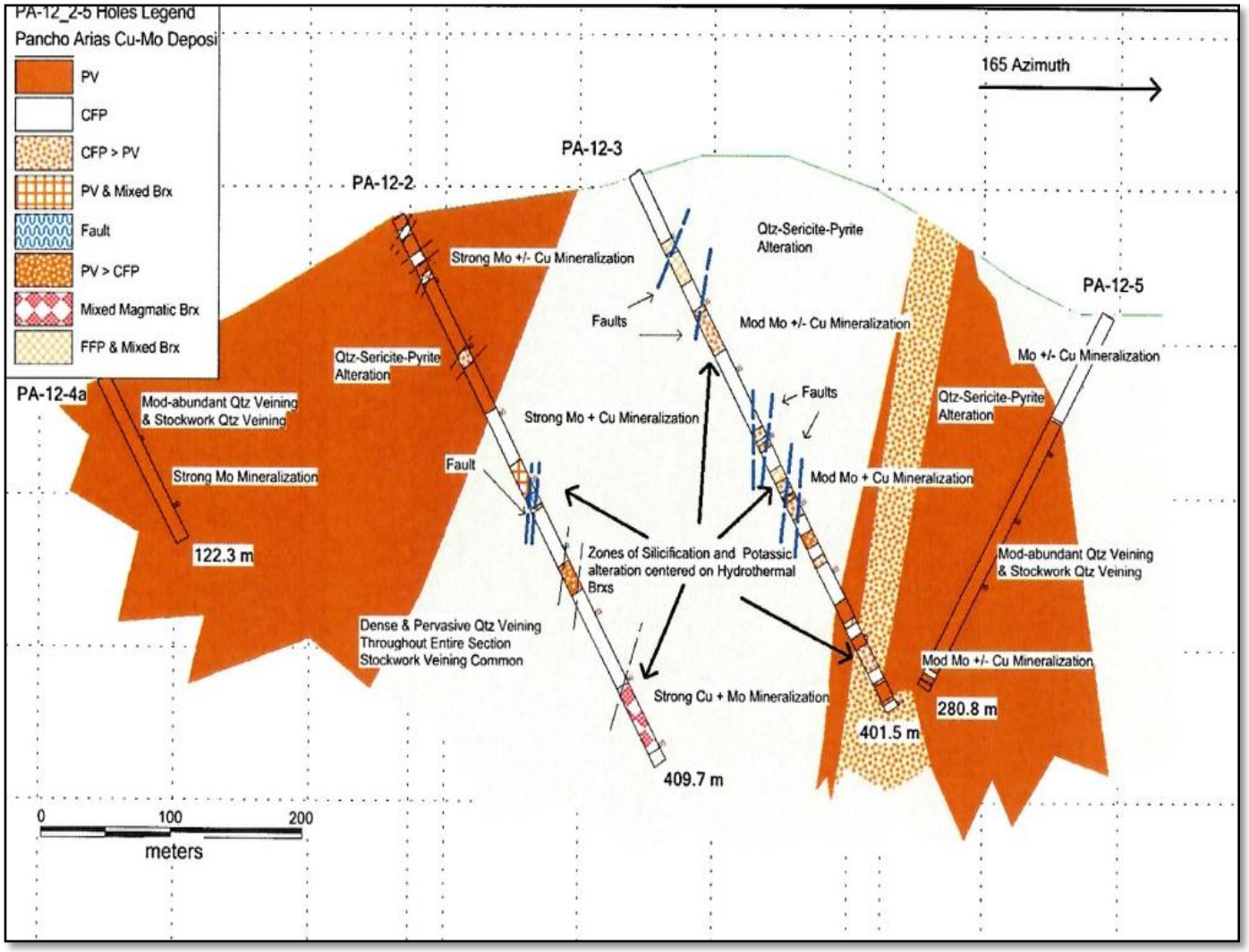

PANCHO B to B CROSS SECTION

cascaderocopper

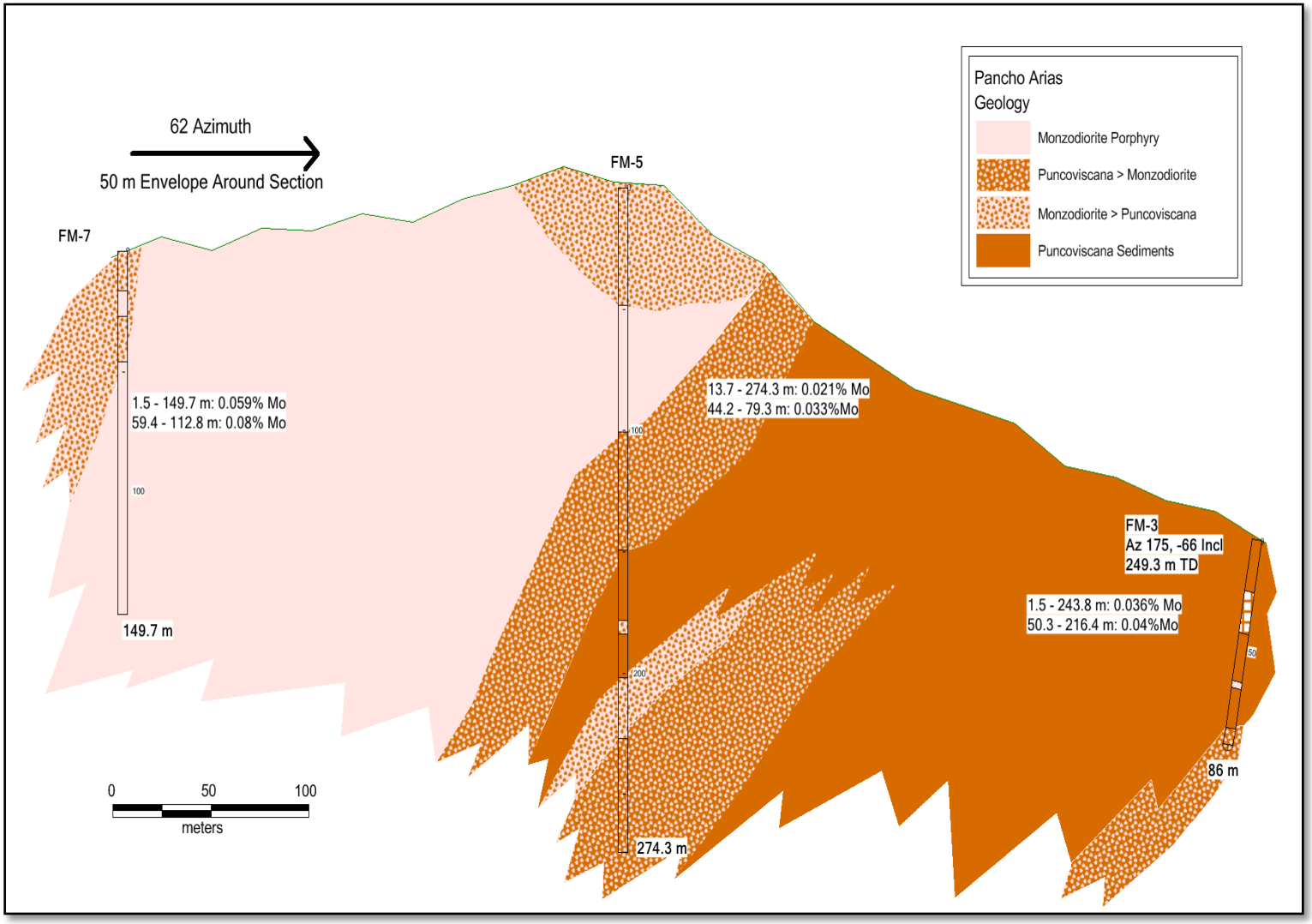

Pancho Arias Drill Holes

cascaderocopper

HOLE ID	From (m)	To (m)	Interval (m)	Cu %	Mo %	EOH (m)
PA-12-01	0	260.9	260.9	0.13	0.022	260.9
Inc	46	188.0	142.0	0.17	0.022	-
PA-12-02	3	409.7	406.7	0.02	0.033	409.7
inc	3	217.7	214.7	0.02	0.048	-
PA-12-03	3	401.5	398.5	0.02	0.021	401.5
PA-12-04A	0	122.3	122.3	0.02	0.017	122.3
PA-12-05	4	280.8	276.3	0.02	0.047	280.8
Inc	80	280.8	200.8	0.02	0.054	-
Totals						1,475.2

SPECTACLE AND 87 VEIN GOLD MINERALIZATION

cascaderocopper

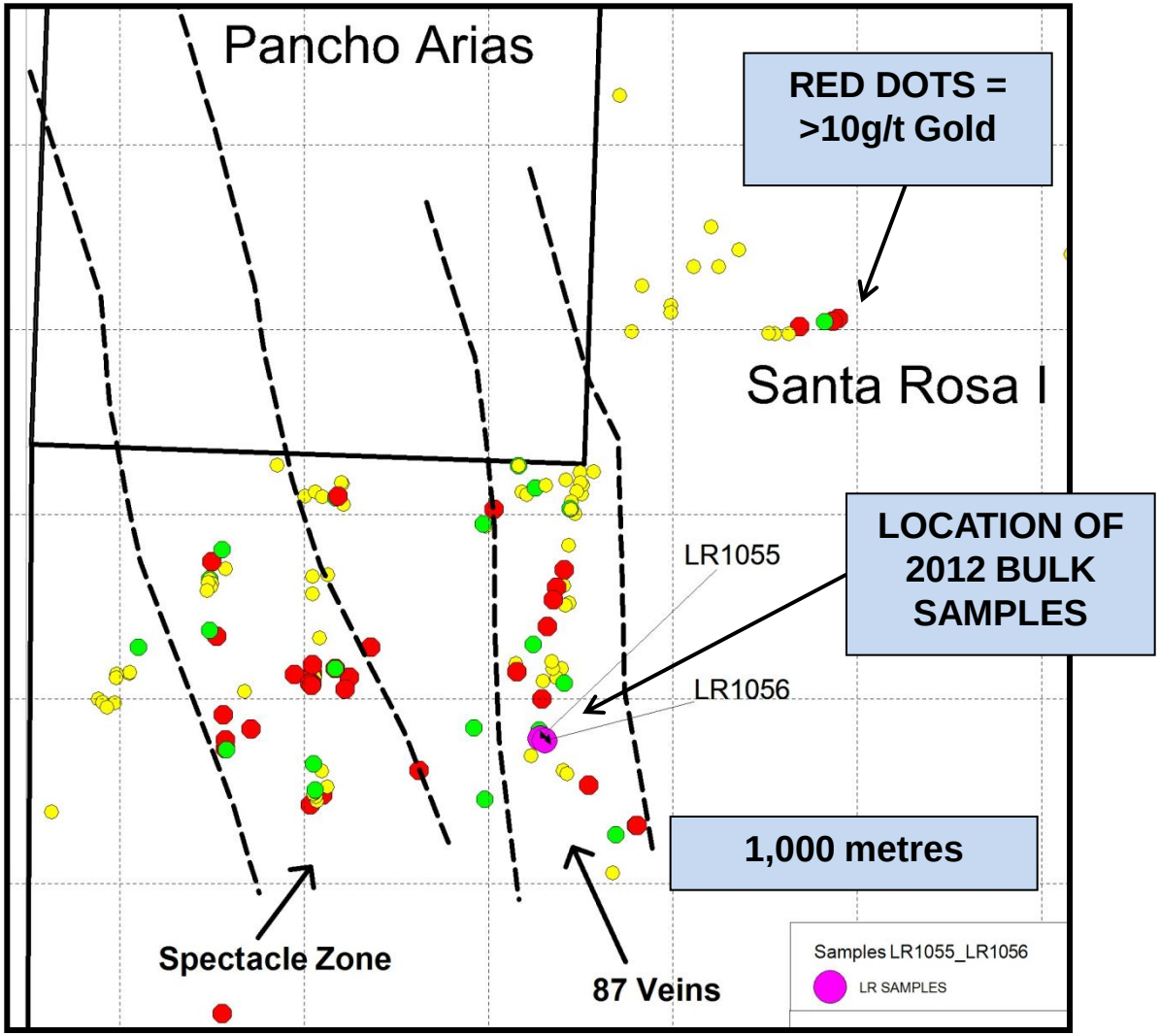

SANTA ROSA 87 VEIN BULK SAMPLE

cascaderocopper

Sample ID	Sample Weight Kgs	Gold g/t Fire Assay Avg of 4 samples	Silver g/t ICP Avg of 4 samples	Lead PPM ICP Avg of 4 Samples
LR1055	13.3	43.8 g/t (1.28 oz/t)	>100 g/t (2.92 oz/t)	>10,000 (>1.00%)
LR1056	16.3	35.2 g/t (1.03 oz/t)	37.2 g/t (1.09 oz/t)	>10,000 (>1.00%)

Las Burras Chargeability Anomaly

cascaderocopper

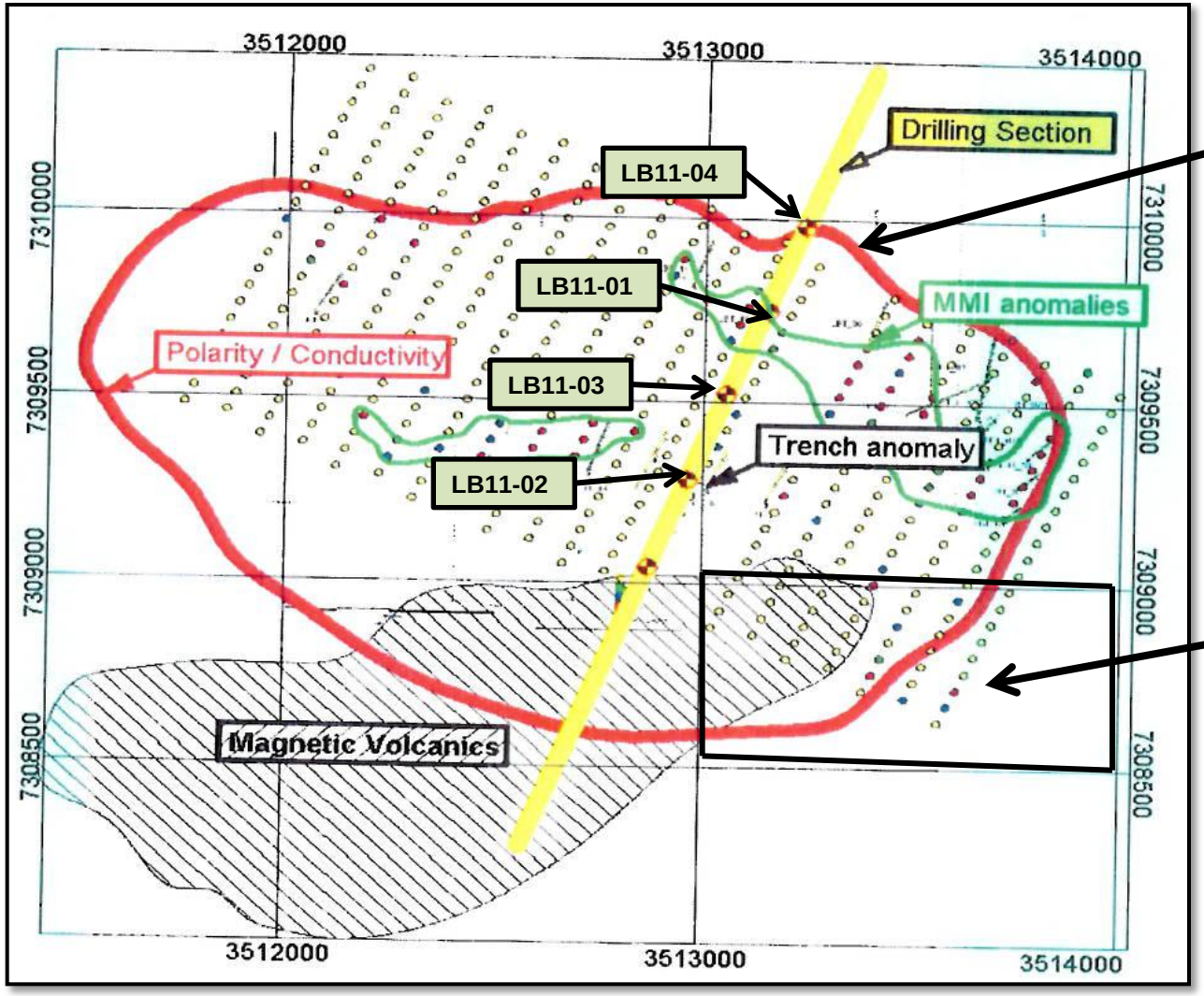

Chargeability Anomaly = 2,300m by 1,400m

Each 500m x 1,000m x 300m block has potential for ~300 million tonnes

LAS BURRAS DISCOVERY HOLE LB11-03

cascaderocopper



INCAHUASI CHARGEABILITY ANOMALY

cascaderocopper

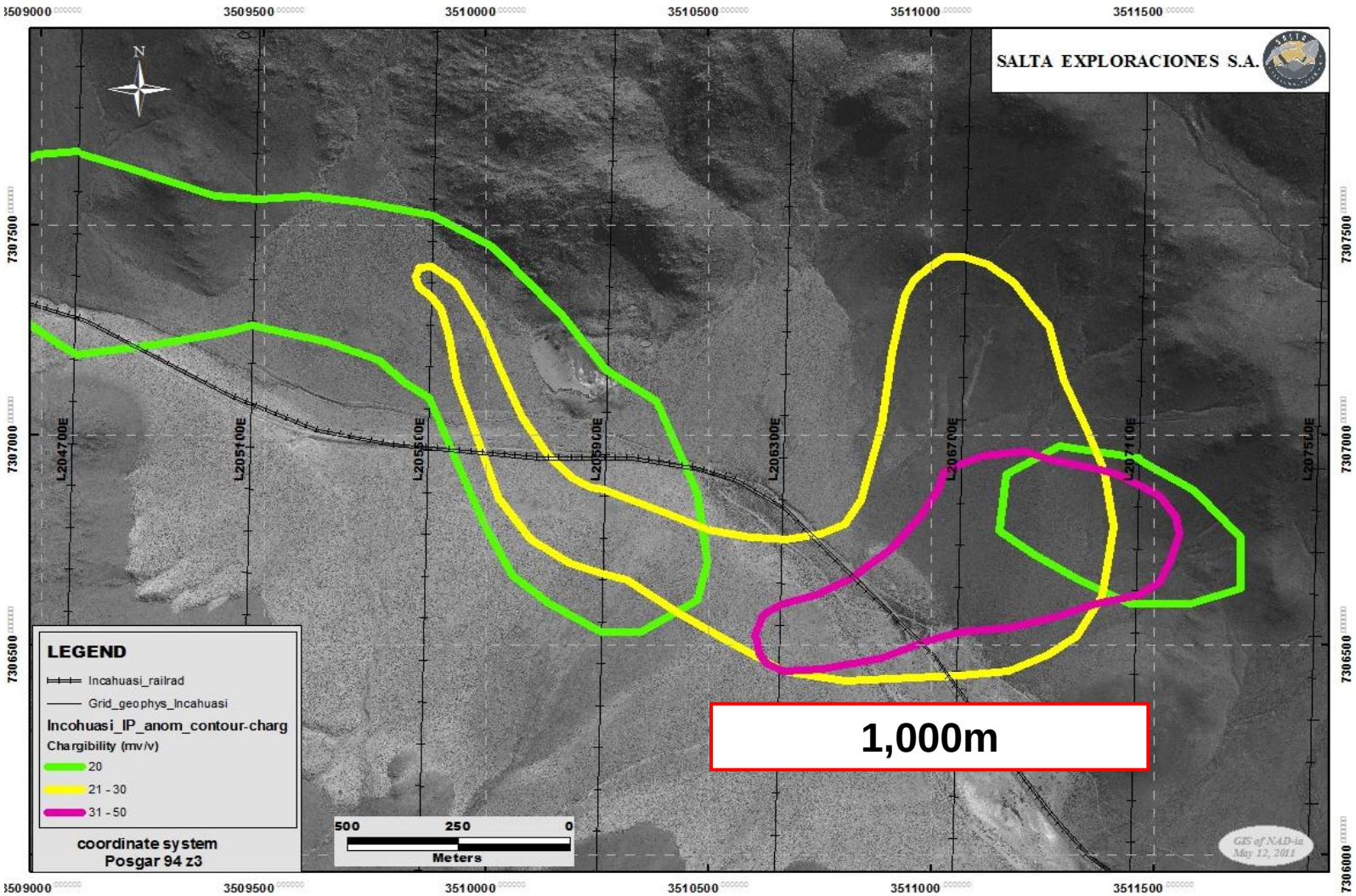

SANTA ROSA PORPHYRIES (looking west)

cascaderocopper

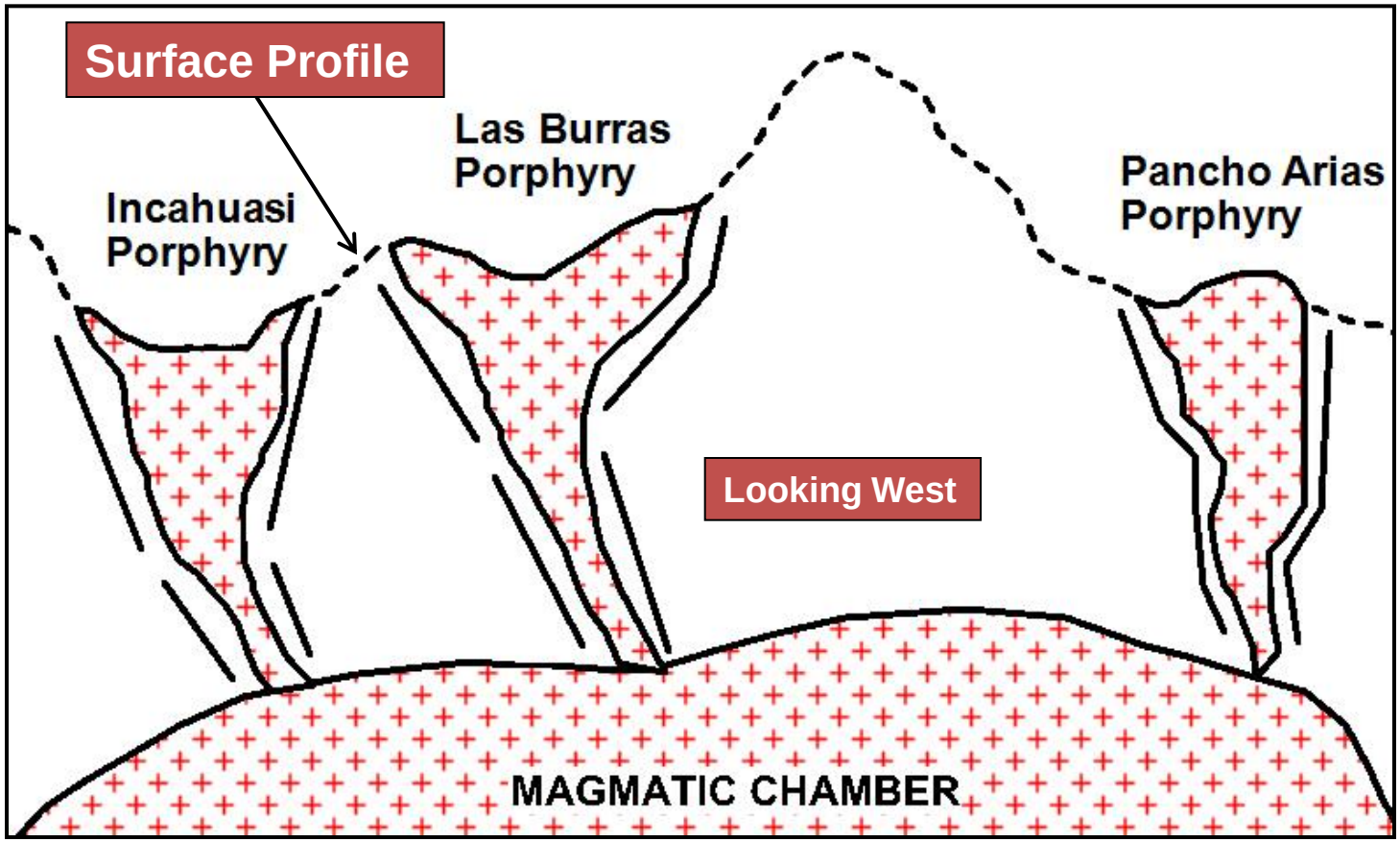

Subject to resource drilling and grade, the three porphyry systems are close enough together to potentially supply one large-scale mining and milling operation

SANTA ROSA PORPHYRY SUMMARY

cascaderocopper

- ***Pancho Arias*** *- Cu-Mo porphyry deposit*
  - ***17 drill holes***
  - ***Potential size >600 million tonnes***

- ***Las Burras -*** *Cu-Mo-Au porphyry deposit*
  - ***6 drill holes***
  - *New Cu-Mo-Au discovery 2011*
  - ***Potential size >600 million tonnes***

- ***Incahuasi -*** *Cu-Mo-Au porphyry deposit*
  - ***5 drill holes***
  - *New Cu-Mo-Au discovery 2011*
  - ***Potential size >600 million tonnes***

OCULTO MINERAL DISTRICT
SEDIMENT HOSTED GOLD-SILVER-BASE METALS

cascaderocopper

OCULTO AREA MAP
19,000 hectares of excellent geology

cascaderocopper

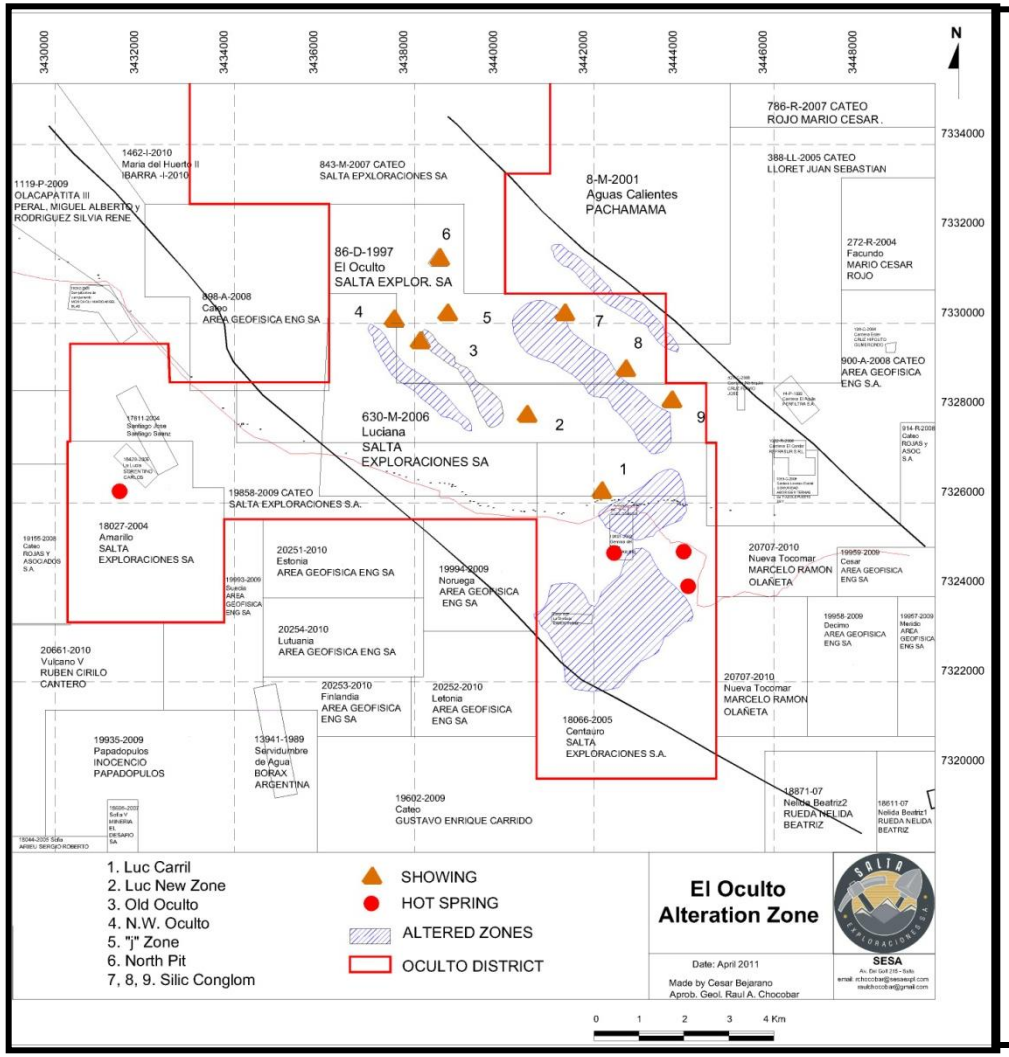

Very high silver + gold + base metal values

Large mineralized systems 4,000m x 1,000m outcrops with argillic alteration

Excellent infrastructure-railway-power line-natural gas line

Tocomar Geothermal – review Petrinovic report

Review Cascadero internal Oculto prospecting and sampling report

GLOBAL PORPHYRY DEPOSITS

cascaderocopper

Property	Owners	Country	Deposit Tonnes (billion)	Cu %	Mo %	Au g/t	US$ per tonne	Metal Value US$ (bil)
Pebble	NDM, Anglo	USA	5.94	0.42	0.025	0.35	$49	$290
Reko Diq	ABX, Anto-Pak	Pakistan	6.56	0.46	n/s	0.22	$38	$202
Oyu Tolgoi	IVN, RIO, Mong	Mongolia	2.73	1.11	n/s	0.34	$83	$230
Cobre Panama	Inmet (80%)	Panama	2.32	0.40	0.007	0.07	$33	$68
Agua Rica	Yamana (100%)	Argentina	0.91	0.49	0.031	0.23	$51	$47
Cerro Casale	ABX, K	Chile	1.34	0.21	n/s	0.36	$31	$43
Taca Bajo	Lumina (100%)	Argentina	1.76	0.53	0.016	0.01	$44	$42
Prosperity	Taseko (100%)	Canada	1.01	0.24	n/s	0.41	$36	$34
Altar	Peregrine (100%)	Argentina	0.80	0.42	n/s	0.054	$25	$20

COMPARABLE VALUATION
Global Porphyry Deposit Transactions

cascaderocopper

Property	Tonnes (mils)	GOV US$/Tn	Paid PV (mil $)	US$ Tonne In Situ	% of GOV	% Cu-Mo	% Au
Mt Milligan – Canada Terrane-Thompson Metals	706	$27 0.41% CuE	$650	$0.92	3.4%	52%	48%
Cerro Casale – Chile Kinross-Barrick	357 (25%)	$38 0.58% CuE	$475	$1.33	3.5%	43%	57%
Haquira – Peru Antares-First Quantum	975	$47 0.71% CuE	$535	$0.55	1.2%	94%	6%
Agua Rica – Argentina Goldcorp – Yamana	875	$61 0.92% CuE	$650	$0.74	1.2%	70%	30%
Altar Argentina Peregrine Metals-Stillwater	802	$25 0.38% CuE	$450	$0.56	1.9%	90%	10%

COMPANY INFORMATION
CORPORATE STRUCTURE

cascaderocopper

ARGENTINE 50/50 JOINT VENTURE

PRESENTATION SUMMARY

cascaderocopper

ACQUIRED PROPERTIES FROM 2004 TO 2007

Salta acquired 100% interest in 70 properties

Selection focused on large-scale alteration systems – geochemistry – structure

2008 TO PRESENT

- focus on four districts
- geophysics – drilling

DISCOVERIES TO DATE

- TARON – Cesium, Thallium, Zinc, Silver
- LAS BURRAS – Cu-Au-Mo porphyry deposit
- INCAHUASI – Cu-Mo porphyry deposit
- PANCHO ARIAS – Cu-Mo porphyry deposit
- SANTA ROSA – Gold-Silver
- TACA TACA SARITA ESTE – Au-Ag + Base Metal
- TACA TACA NWZ – Cu-Au
- INCAMAYO SUR – Au-Ag-Zn
- OCULTO – Ag-Au + Base Metal

4/4/2013

TSXV: CCD